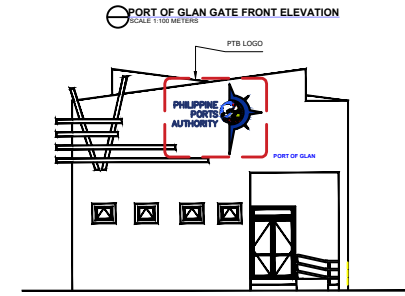
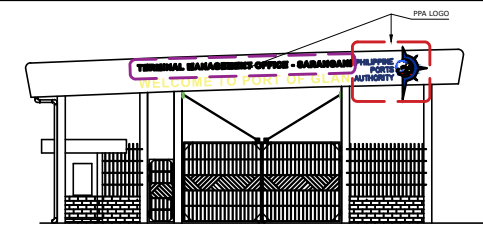


# INSPECTION / MONITORING CHECKLIST

SUMMARY			
NO.	DISCRIPTION	PARTICULARS	STATUS
1		10-50T MOORING BOLLARD	
2		18-V TYPE RUBBER FENDER	
3		14-SOLAR LIGHTS	
4		PERIMETER FENCE	
5		CYCLONE FENCE	
6		.6X1.2M FLOURESCENT (11 UNITS)	
7		DOWNLIGHT 18 WATTS (15 UNITS)	
8		EMERGENCY LIGHT (9 UNITS)	
9		SPLIT TYPE AIRCON (5 UNITS)	
10		GATE LOGO	
11		PTB LOGO	



**PLUS DATA:**

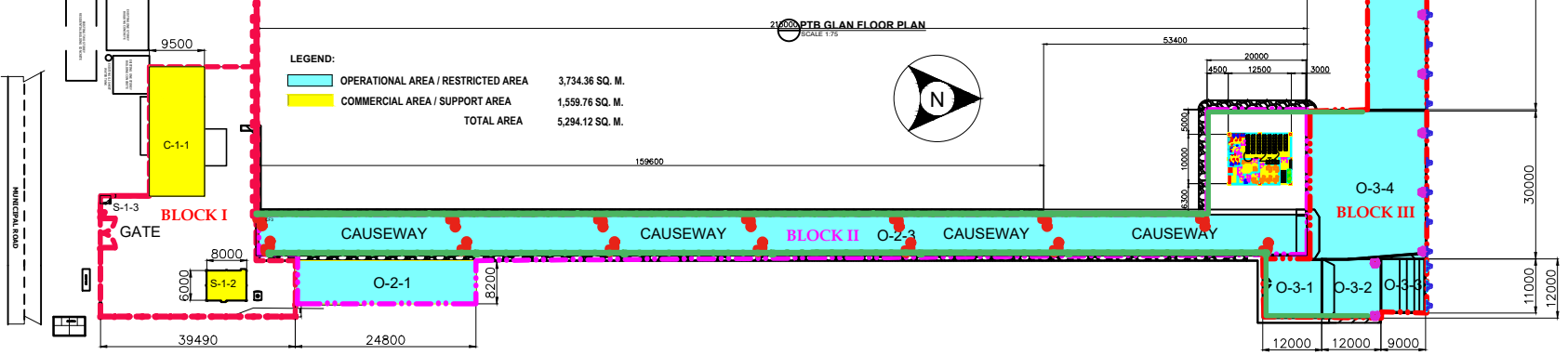
BLOCK I	
C-1-1	275.00m <sup>2</sup> OIGS Compound
S-1-2	48.00m <sup>2</sup> TMO BUILDING
C-1-3	3.36m <sup>2</sup> GUARDHOUSE
OPEN	807.40m <sup>2</sup> Roadways, Pathways, Drainage & Sidewalk
TOTAL 1,133.76m <sup>2</sup>	

BLOCK II	
O-2-1	203.36m <sup>2</sup> NAVAL OFFICE BUILDING
C-2-2	125.00m <sup>2</sup> PTB BUILDING/ BELMAC SUMBANG POINT (A=25.00sqm)
O-2-3	1,704.00m <sup>2</sup> CAUSEWAY
OPEN	301.00m <sup>2</sup> Roadways, Pathways, Drainage & Sidewalk
TOTAL 2,333.36m <sup>2</sup>	

BLOCK III	
O-3-1	144.00m <sup>2</sup> Maneuvering Area
O-3-2	144.00m <sup>2</sup> RC Landing
O-3-3	99.00m <sup>2</sup> RORO
O-3-4	720.00m <sup>2</sup> RC Deck
O-3-5	720.00m <sup>2</sup> RC Wharf
TOTAL 1,827.00m <sup>2</sup>	



	INSPECTED / MONITORED BY:				
	DATE	:			
	TIME	:			